

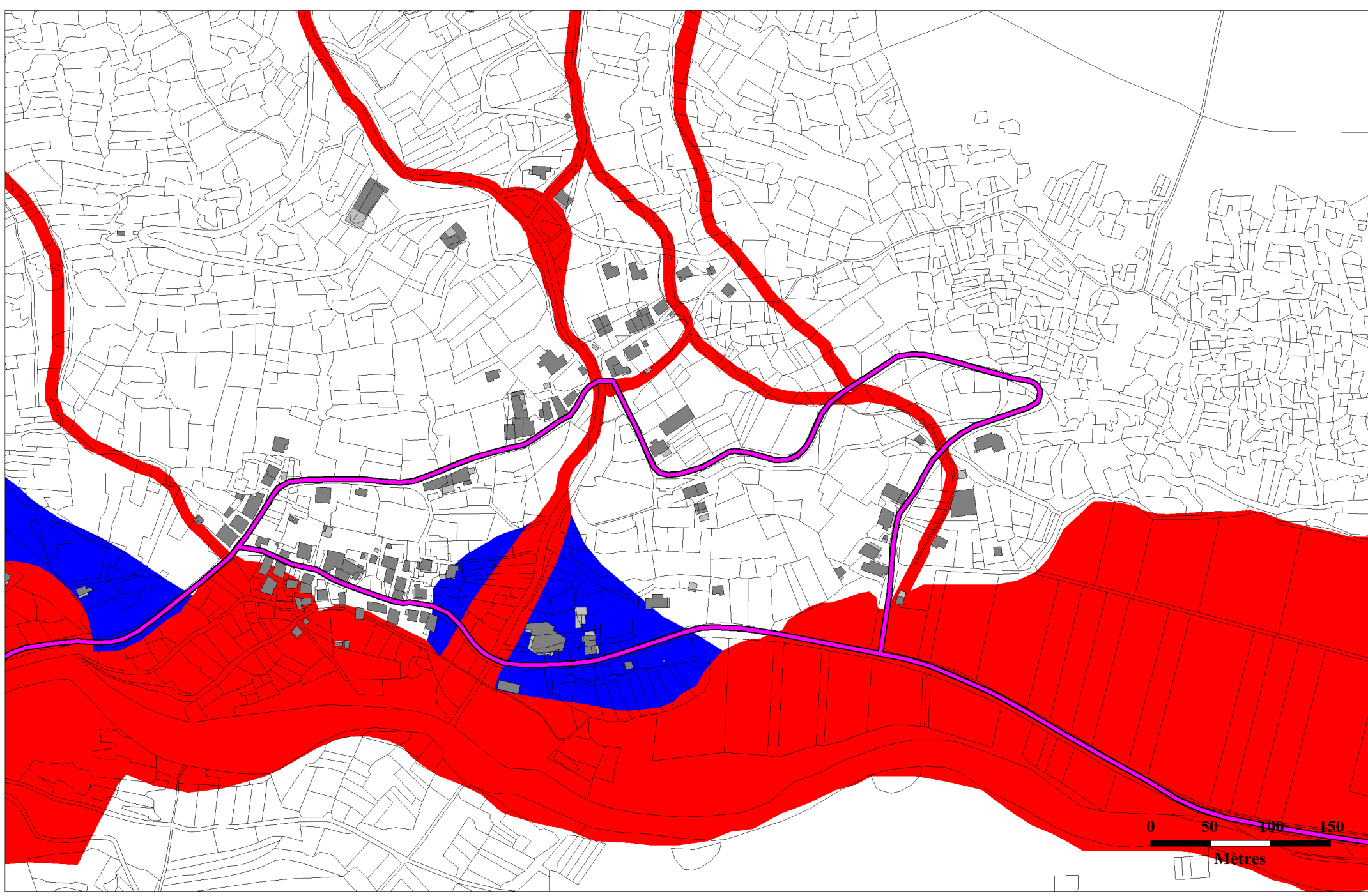


ZOOM CENTRE-VILLE






COMMUNE DE LA FREISSINIÈRES

PLAN COMMUNAL DE SAUVEGARDE


# CARTE INONDATION

**LEGENDE**

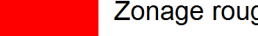
**CADASTRE**

-  Bâti léger
-  Bâti dur
-  Parcelle

**RESEAU ROUTIER**

-  Axes routiers principaux

**ZONAGE REGLEMENTAIRE**

-  Zonage bleu
-  Zonage rouge

**INFORMATIONS**

ECHELLE NUM. COMMUNE : 1 : 17000 - ZOOM CENTRE-VILLE : 1 : 4000  
 SOURCES : PPR - CADASTRE - BD TOPO IGN  
 ANNEE : 2017

